










Travers Solar Project

Proposed Project Map
(Subject to Change)

-  Project Boundary
-  Solar Panels
-  Project Collector Substation
-  Minor Highway
-  Paved Road
-  Township Line
-  Section Line

Map published January 30, 2019



Coordinate System: NAD 1983 UTM Zone 12N
Scale: 1:80,000
Prepared by: Scott Land & Lease Ltd.
Sources: AltaLIS, GeoGratis, AESO, Abadata

Source: Esri, DigitalGlobe, GeoEye, Earthstar Geographics, CNES/Airbus DS, USDA, USGS, AeroGRID, IGN, and the GIS User Community

